

PROPIEDAD PRIVADA  
 TERRENO DE

PROPIEDAD PRIVADA  
 TERRENO DE

CUADRO DE COORDENADAS UTM (m)

VERTICE	ESTE	NORTE
1	758,403,071	9,060,386,005
2	758,422,923	9,060,386,513
3	758,415,339	9,060,336,724
4	758,398,959	9,060,265,530
5	758,394,764	9,060,205,700
6	758,387,879	9,060,167,527
7	758,377,390	9,060,130,524
8	758,357,690	9,060,093,501
9	758,322,058	9,060,047,670
10	758,309,433	9,060,021,145
11	758,305,063	9,059,978,503
12	758,282,009	9,059,989,894
13	758,289,237	9,060,021,550
14	758,374,521	9,060,153,264
15	758,375,210	9,060,178,008
16	758,352,255	9,060,188,580
17	758,357,560	9,060,243,510
1	758,403,071	9,060,386,005


758,600E

PLANO PERIMETRIC  
 JOSE FIGUEROA G/

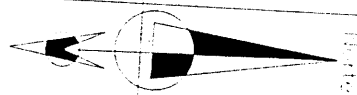
AREA: 1,02Ha.  
 PERIMETRO: 922,00ml  
 CENTROIDE: E=758,377,000  
 N=9,060,195,000

UBICACION:  
 DEPARTAMENTO: LA LIBERTAD  
 PROVINCIA: VIRU  
 DISTRITO: CHAO  
 SECTOR: CHAO

VERIFICADOR: [Signature]  
 C.A.R. Nº 14



758,200E



MI PROPIEDAD

PROPIEDAD PRIVADA

A=1.02has.

Cerro

758,400E

MI PROPIEDAD

PROPIEDAD PRIVADA


Canal de riego interno

Cerro

758,600E



DE MI PROPIEDAD  
PROPIEDAD PRIVADA

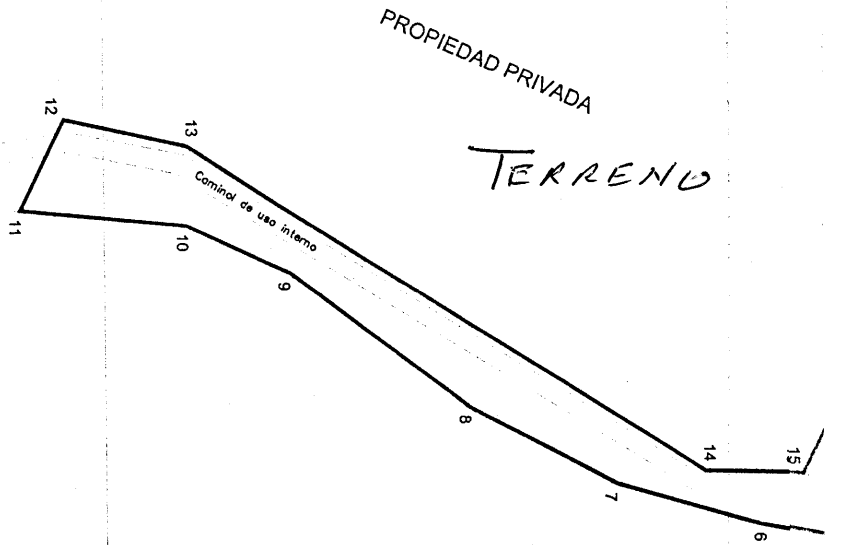


758,400E

DE MI PROPIEDAD  
PROPIEDAD PRIVADA

Canal de riego interno

758,600E



CUADRO DE COORDENADAS UTM (PSAD-56)

VERTICE	ESTE	NORTE	DISTANCIA (m)
1	758,403,071	9,060,386,005	19,868
2	758,422,923	9,060,386,513	50,363
3	758,415,339	9,060,336,724	73,054
4	758,398,959	9,060,285,530	59,978
5	758,394,764	9,060,205,700	38,789
6	758,387,679	9,060,167,527	38,461
7	758,377,390	9,060,130,524	41,938
8	758,357,690	9,060,093,501	58,053
9	758,322,058	9,060,047,670	29,376
10	758,309,433	9,060,021,145	42,865
11	758,305,063	9,059,978,503	25,714
12	758,282,009	9,059,989,894	32,471
13	758,289,237	9,060,021,550	156,913
14	758,374,521	9,060,153,264	24,754
15	758,375,210	9,060,178,008	25,272
16	758,352,285	9,060,188,580	55,186
17	758,357,560	9,060,243,510	149,566
1	758,403,071	9,060,386,005	

758,600E

9060,000N

758,400E

**PLANO PERIMETRICO**

**JOSE FIGUEROA GARCIA**

POSISIONARIO: JOSE FIGUEROA GARCIA

AREA: 1,02Ha.

PERIMETRO: 922,00ml.

CENTROIDE: E=758,377,000  
N=9,060,195,000

UBICACION: LA LIBERTAD

DEPARTAMENTO: VIRU

PROVINCIA: CHAO

DISTRITO: CHAO

VALE: CHAO

SECTOR: SAN FRANCISCO LUNAR

ESCALA: 1/1,250

FECHA: ABRIL - 2009

JOSE FIGUEROA GARCIA  
 R. CIP 3728  
 VERIFICADOR COMUNICACIONES  
 C.I.V. N° 1486 VC21V

